

RESOLUTION AUTHORIZING A ROAD ADDITION FOR THE FOR THE WEAKLEY COUNTY HIHWAY DEPARTMENT FOR THE FISCAL YEAR ENDING JUNE 30, 2016.

WHEREAS, the Weakley County Public Safety and Public Works Committee has approved and is requesting a county road near Gleason be added to the Weakley County Highway Road Maintenance List; and

WHEREAS, the road is named Seagraves Circle and is approximately .2 mile in length; and

WHEREAS, attachments are included as part of this resolution:
Exhibit A – Application for addition to County Road System
Exhibit B – Map depicting location of road

NOW, THEREFORE BE IT RESOLVED, that the Weakley County Board of Commissioners assembled in regular session on this the 26th day of January, 2016 hereby add Seagraves Circle to the County Road System.

BE IT FURTHER RESOLVED, that the resolution take effect from and after its passage, the public welfare requiring it. This resolution shall be spread upon the minutes of the Board of County Commissioners

Pursuant To The Rules of The Commission, This Resolution Is Sponsored By The Following Members of The Weakley County Board of County Commissioners:

SPONSORED BY:

SPONSORED BY:

ACKNOWLEDGED AND APPROVED:

Public Safety & Public Works Committee

Motion made by Commissioner Owen that the foregoing resolution be adopted:

Motion seconded by Commissioner Hudson.

voice
Upon being put to a ~~roll call~~ vote, motion carried by a vote of 18 Yeas,
0 Nays, 0 Passed and 0 Absent.

Attested:

Approved:


Kim Hughey, County Clerk


Jake Bynum, Chairman, County Mayor

THIS THE 26th DAY OF JANUARY, 2016

WEAKLEY COUNTY HIGHWAY DEPARTMENT
Application for Addition to County Road System

NAME OF ROAD: SEAGRAVES CIRCLE
NEAREST CITY: GLEASON

Description of Road: begins at Parks Rd and continues to dead end
and includes a section that extends to Highway 22

COUNTY COMMISSIONER DISTRICT # 3

Distance: approximately .2 mile

Width: 18 FT

No. of Property Owners: 2

50 ft. Right of Way Yes No

Mail Route Yes No

School Bus Route Yes No

Number of Homes on Road 7

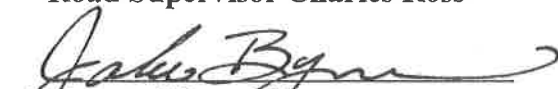
SPECIFICATIONS: BASE ROCK 6 INCHES
SURFACE 20 FT. IN WIDTH
OVERALL ROW 50 FT. unless otherwise agreed upon

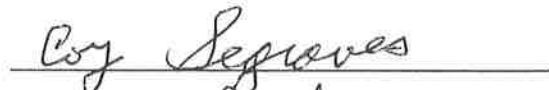

Storm drainage, and adequate drainage system including necessary open ditches, pipes, culverts, intersectional drains, drop inlets, bridges, etc. shall be provided for proper drainage of all surface water, as deemed necessary by the County Highway Dept.

Date: _____

LANDOWNERS


Road Supervisor Charles Ross


County Mayor Jake Bynum



Seagraves Circle .2 miles

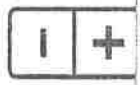
Aerial Photography

Street Map

Show FEMA DFIRM Flood Map

Hide Property Lines

Hide Property Labels



Dry Creek

750 Yd

Seagraves Cir

1900

44

43.01
1.5 AC

Parks Rd

Hwy 22

5